SHEET Nº 1

PLAN Nº 1967

FOR

BELLE STREET SEWER

BETWEEN

FIFTEENTH STREET AND SIXTEENTH STREET

IN THE

CITY OF SAN BERNARDINO

CALIFORNIA

JUNE, 1951

R. D. FORSYTHE
City Engineer

PLAN ADOPTED — July 16, 1951 — —

FILED
July 17, 1951
R. D. Forsythe

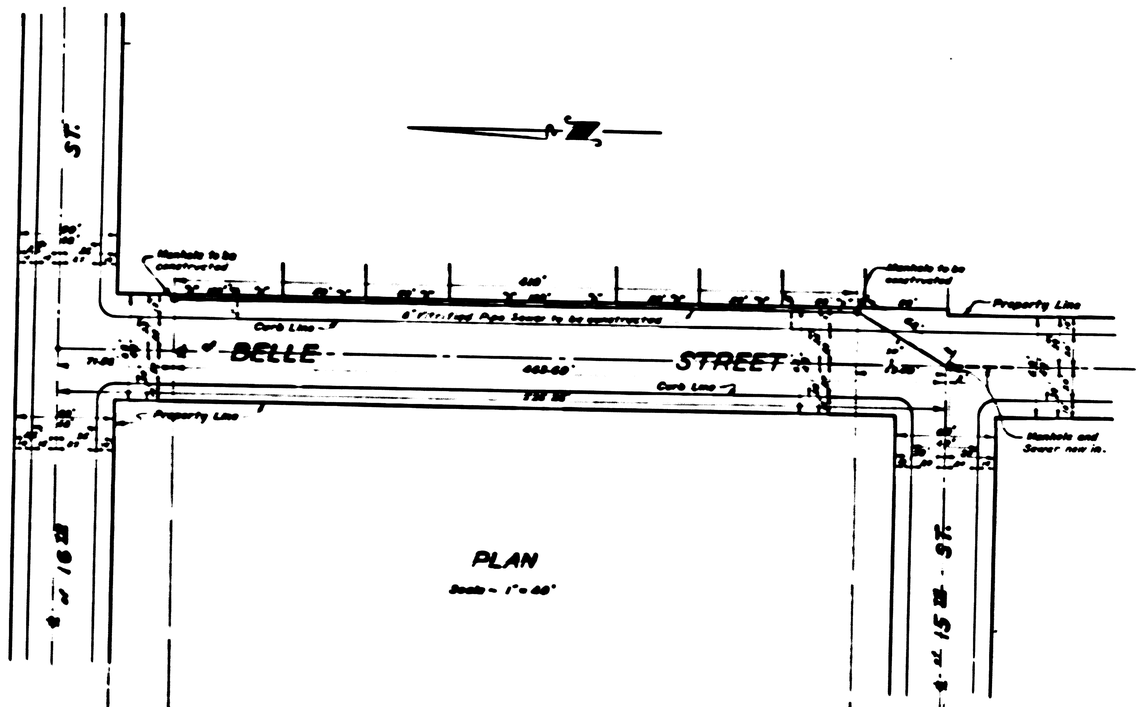

PLAN

Scale - 1" = 40'

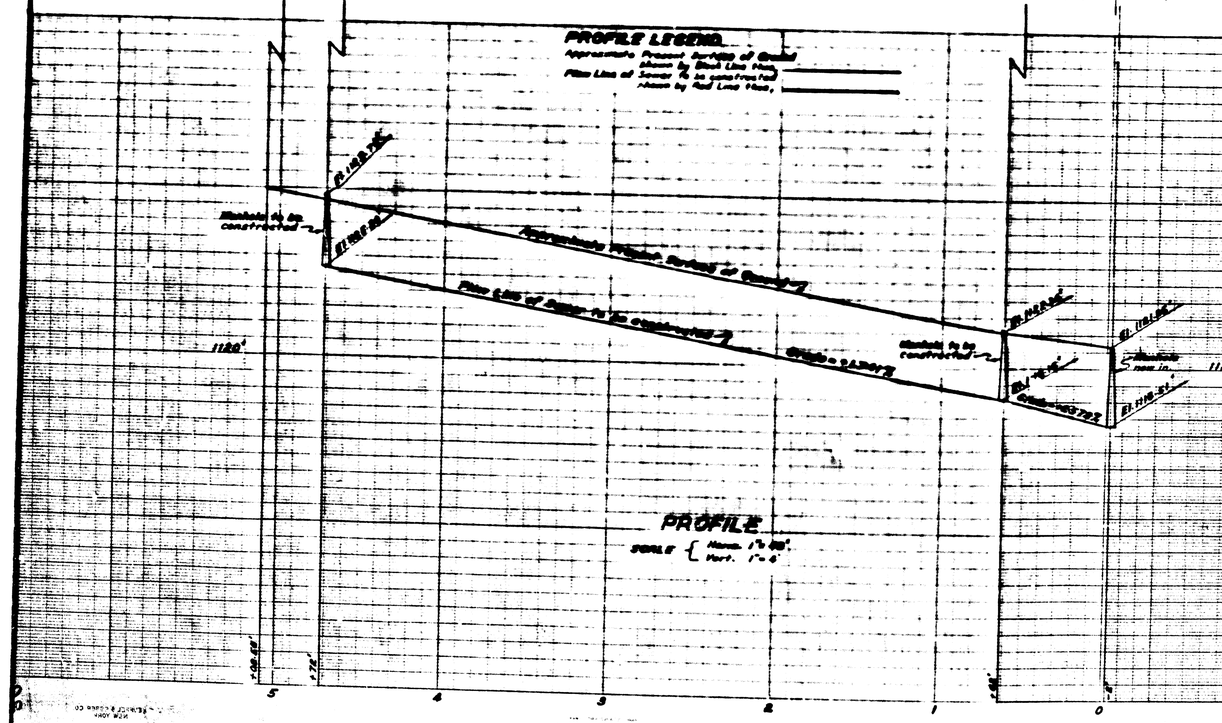

PROFILE

SCALE { Horiz. 1" = 80'
Vert. 1" = 8'

PROFILE LEGEND

Approximate Present Surface of Ground shown by Black Line thus,
Plan Line of Sewer to be constructed shown by Red Line thus,

LEGEND

- or in. means Inch or Inches.
- or ft means Foot or Feet.
- Nº means number.
- El. means elevation.
- ℄ means Center Line.
- St means Street.

8" Vitrified Pipe Sewer to be constructed shown thus,
8" x 4" Wyes to be installed shown thus,
Manhole to be constructed shown thus,
Manhole now in shown thus,
8" Vitrified Pipe Sewer now in shown thus,

SEWER DETAIL

Lineal ft. of 8" Vitrified Pipe Sewer to be constructed,	672'
Nº of Manholes to be constructed,	2
Nº of 8" x 4" Wyes to be installed,	8

TITLE TO STREET

BELLE STREET dedicated by deeds Recorded in Book 1447, Page 19; and in Book 1452, Pages 113-116, official Records of San Bernardino County, California.

GRADE ORDINANCE

Grade of BELLE STREET established by Resolution Nº 1011 of the City of San Bernardino, California.

DATUM

All Elevations shown in "Red" ink are in Feet and are above a plane which is 1045.28 Feet below the City Bench Mark as established by Ordinance 383 of the City of San Bernardino, California.

SHEET Nº 1

PLAN Nº 1967

FOR

BELLE STREET SEWER

BETWEEN

FIFTEENTH STREET AND SIXTEENTH STREET

IN THE

CITY OF SAN BERNARDINO

CALIFORNIA

JUNE, 1951

R. D. FORSYTHE
City Engineer

PLAN ADOPTED — July 16, 1951 — —

FILED
July 17, 1951
R. D. Forsythe

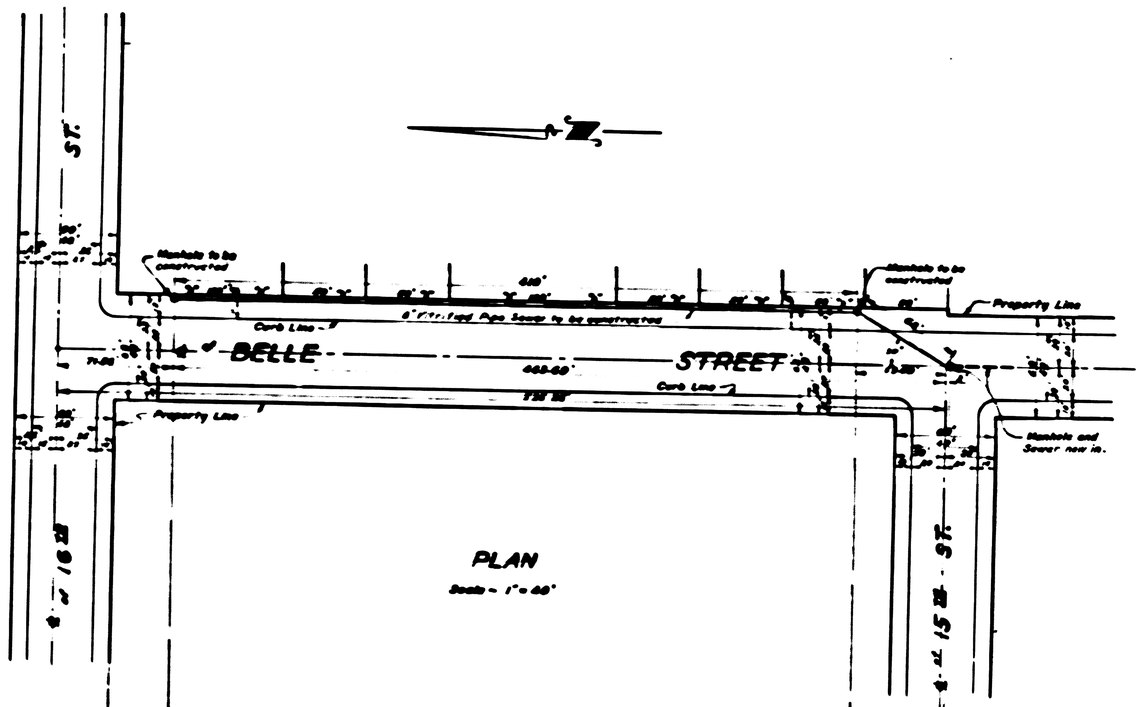

PLAN

Scale - 1" = 40'

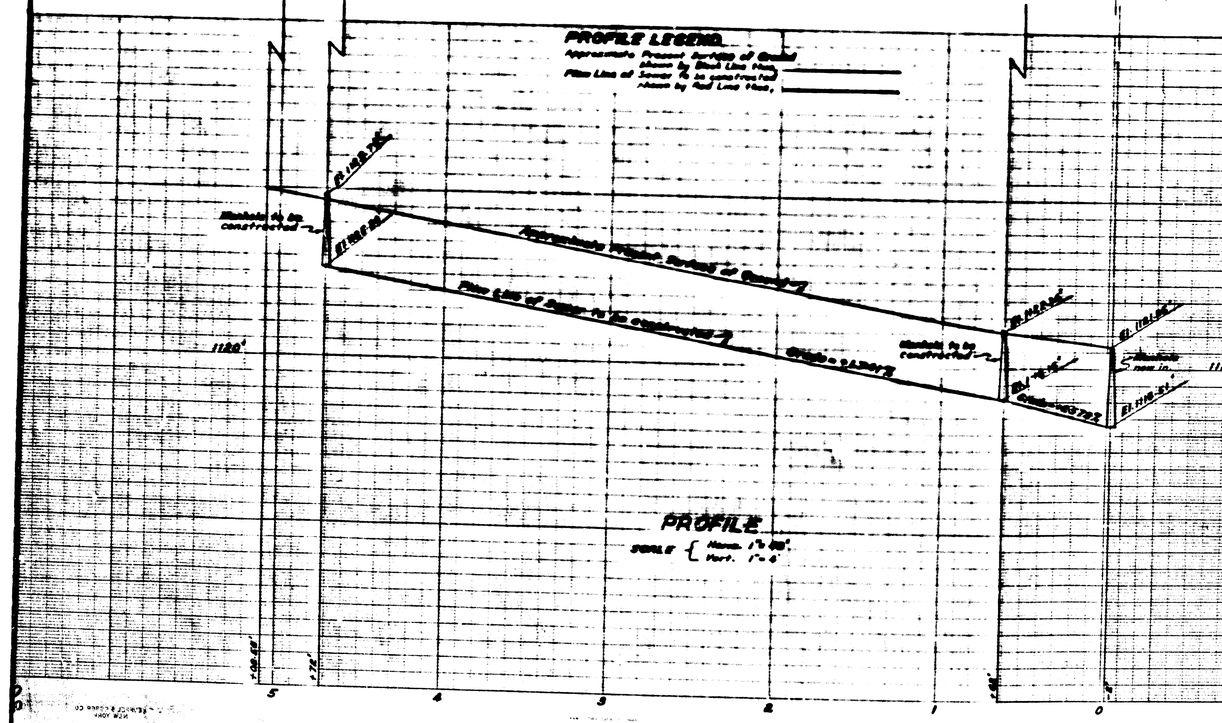

PROFILE

SCALE { Horiz. 1" = 80'
Vert. 1" = 8'

PROFILE LEGEND

Approximate Present Surface of Ground shown by Black Line thus,
Plan Line of Sewer to be constructed shown by Red Line thus,

LEGEND

- or in. means Inch or Inches.
- or ft means Foot or Feet.
- Nº means number.
- El. means elevation.
- ℄ means Center Line.
- St means Street.

8" Vitrified Pipe Sewer to be constructed shown thus,
8" x 4" Wyes to be installed shown thus,
Manhole to be constructed shown thus,
Manhole now in shown thus,
8" Vitrified Pipe Sewer now in shown thus,

SEWER DETAIL

Lineal ft. of 8" Vitrified Pipe Sewer to be constructed,	672'
Nº of Manholes to be constructed,	2
Nº of 8" x 4" Wyes to be installed,	8

TITLE TO STREET

BELLE STREET dedicated by deeds Recorded in Book 1447, Page 19; and in Book 1452, Pages 113-116, official Records of San Bernardino County, California.

GRADE ORDINANCE

Grade of BELLE STREET established by Resolution Nº 1011 of the City of San Bernardino, California.

DATUM

All Elevations shown in "Red" ink are in Feet and are above a plane which is 1045.28 Feet below the City Bench Mark as established by Ordinance 383 of the City of San Bernardino, California.